

TEHRAN SUMMIT

The Introduction of New Iran Petroleum Contracts – IPC

Tehran – ۲۰۱۵

E&P Blocks Data Room

By: Davoud Morsalnejad
Exploration Blocks Manager

E & P Blocks

- **E & P Blocks Data Room**
 - ۱. Presentation
 - ۲. Viewing Data
- **Data package**

E&P Blocks Data Room

1-Presentation

NIOC assigned experts teams, who will present all blocks in detail.



E&P Blocks Data Room



E&P Blocks Data Room

Thanks to the use of GIS based software; IOCs could have easy access to the Blocks data. The Data were classified in different subjects and were linked to the relative spatial objects.

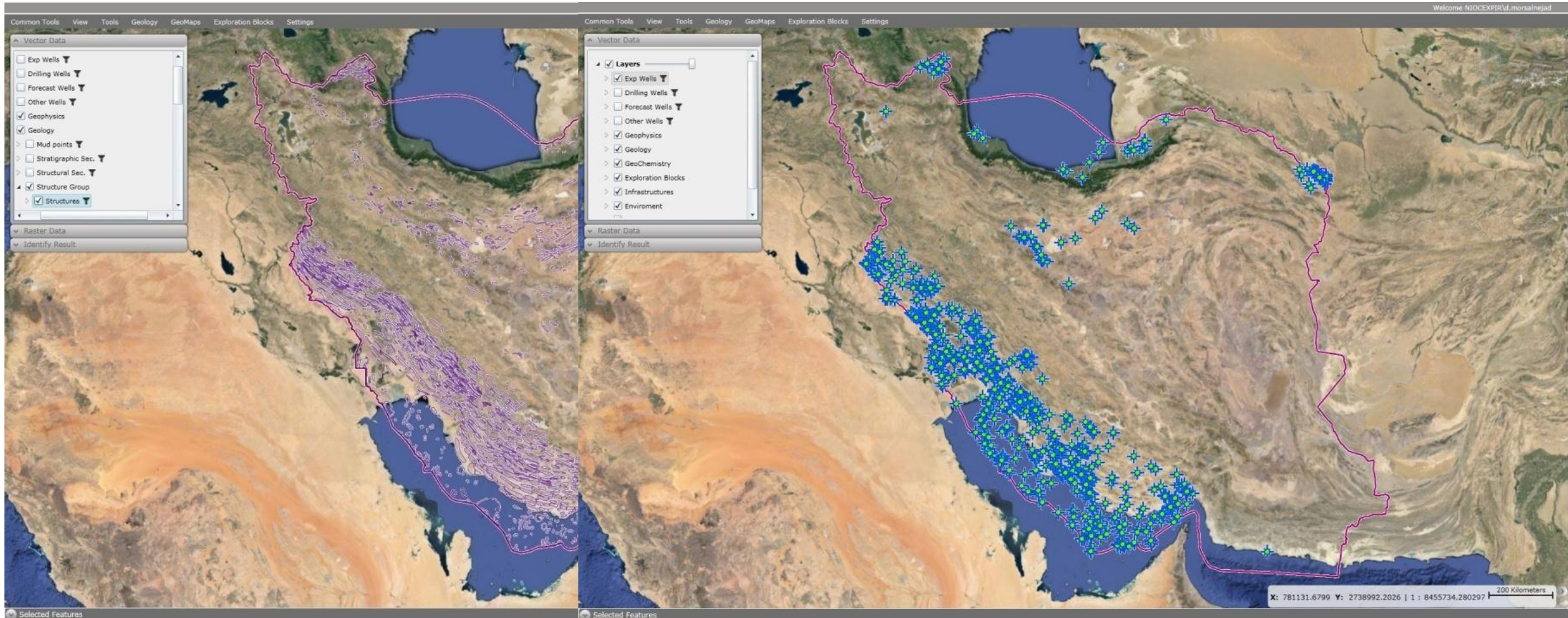


E&P Blocks Data Room

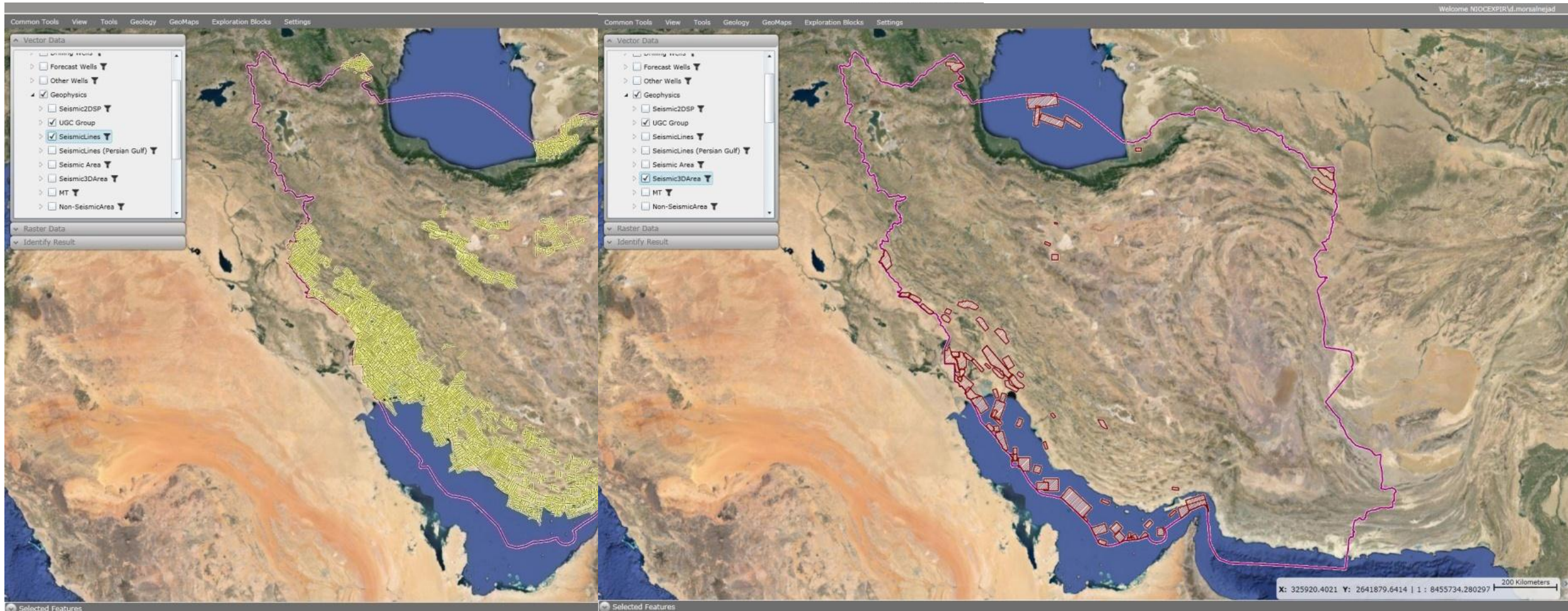
More than ۴۰ spatial layers in Oil and Gas business plus ۲۰ general layers facilitate the evaluation of each Block in this round.



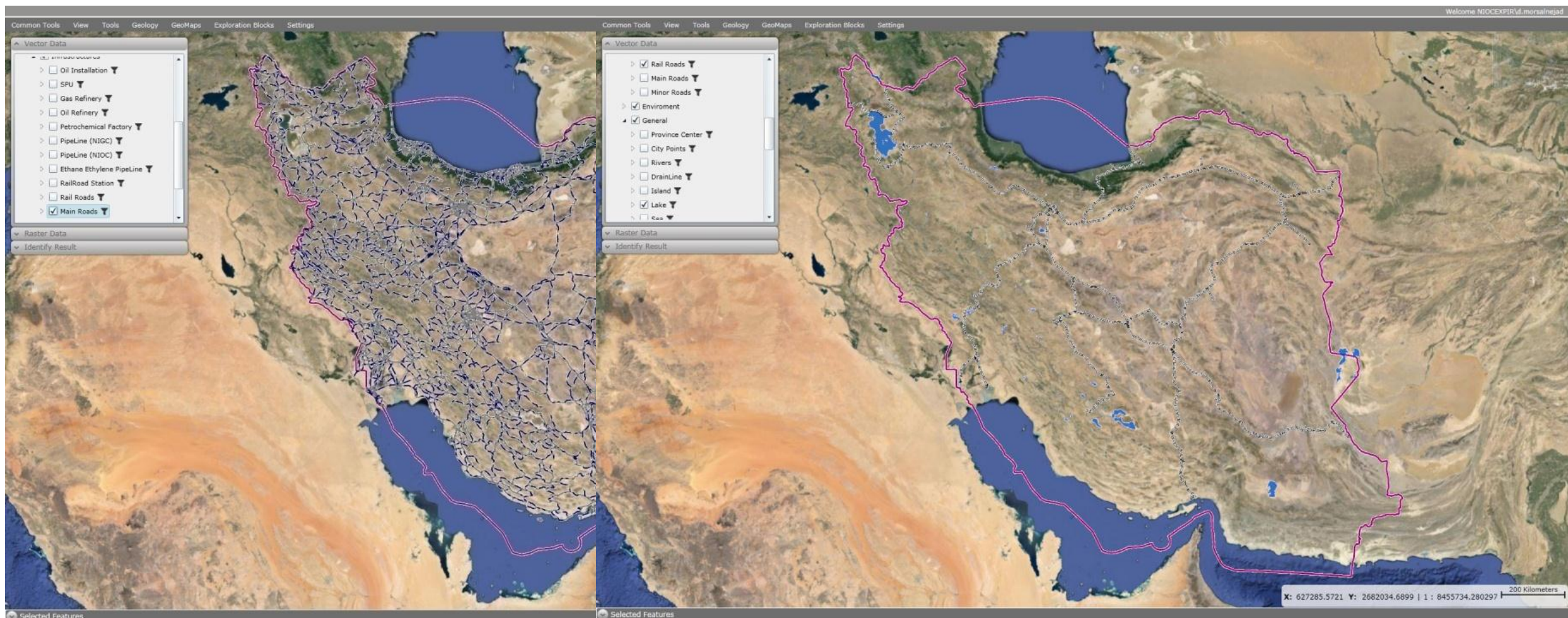
Oil & Gas Business Related Layers



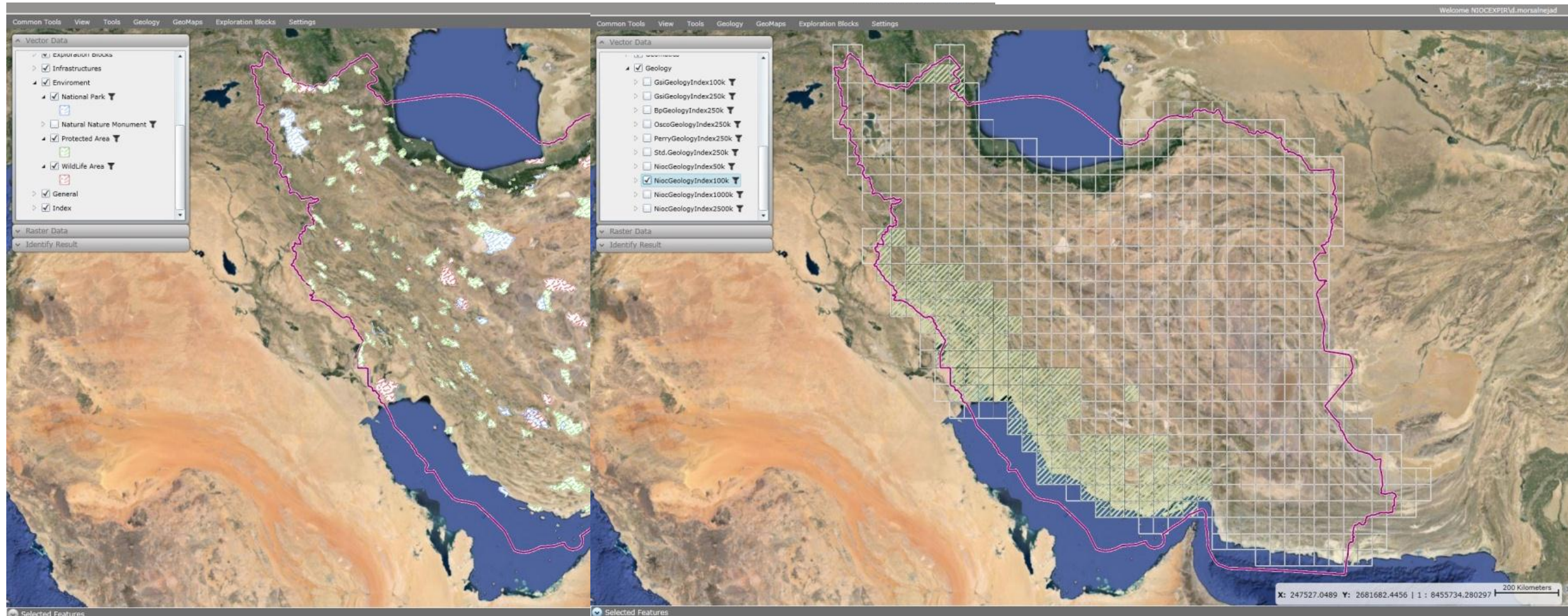
Oil & Gas Business Related Layers



Common Infrastructures



Index Maps



E&P Blocks Data Room

۲-Viewing Data

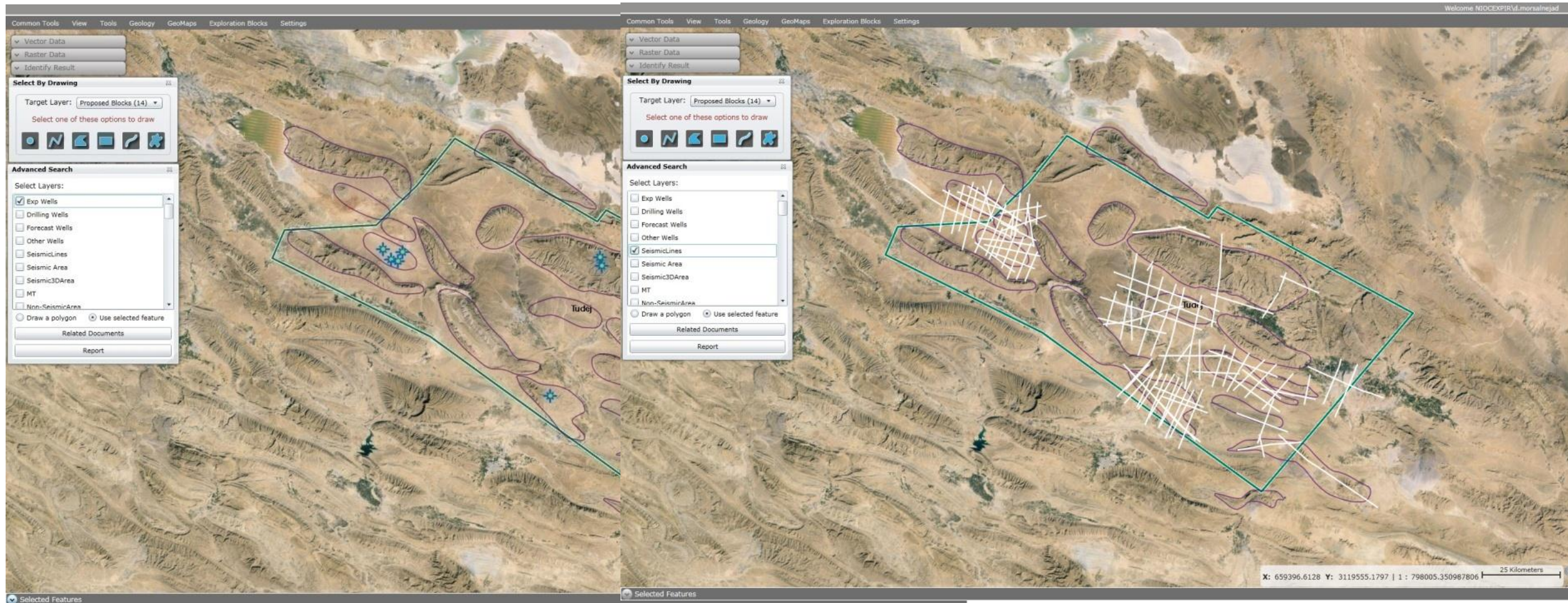
As you have been informed we have introduced onshore, offshore, Oil prone, Gas prone blocks in different parts of Iran territory.



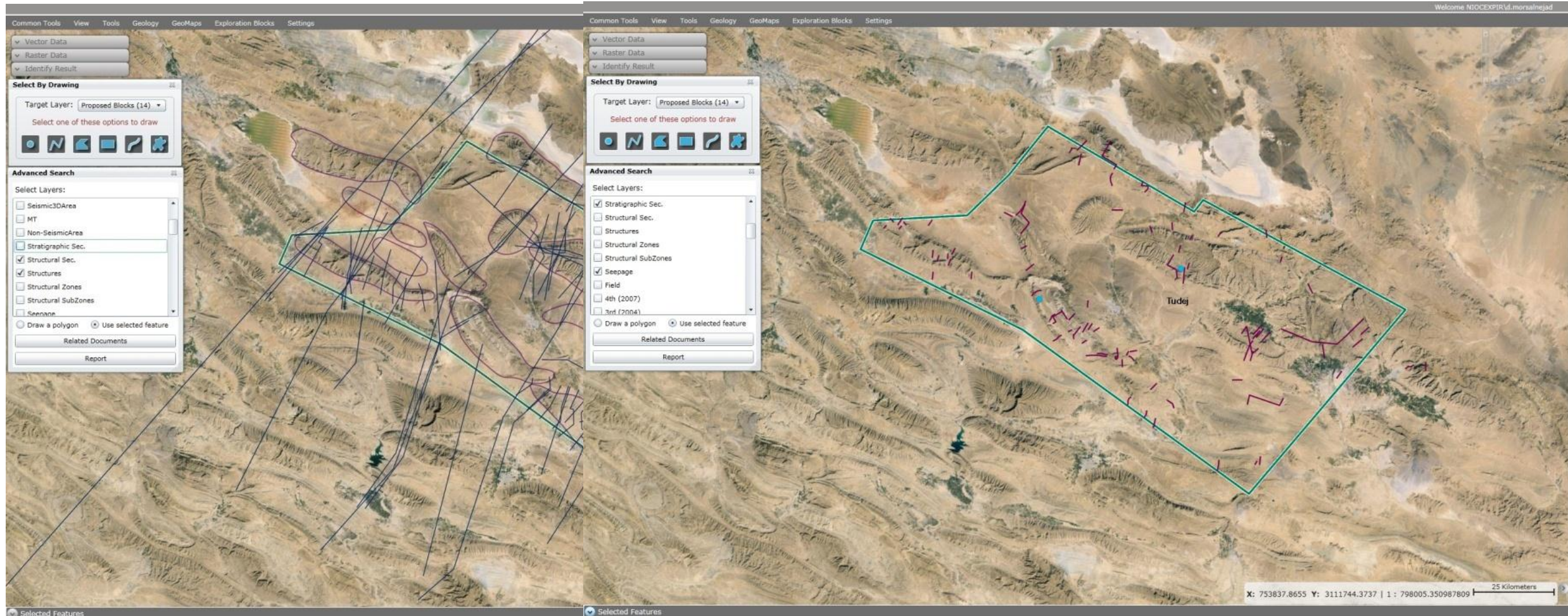
How to Find Blocks' Relevant Data



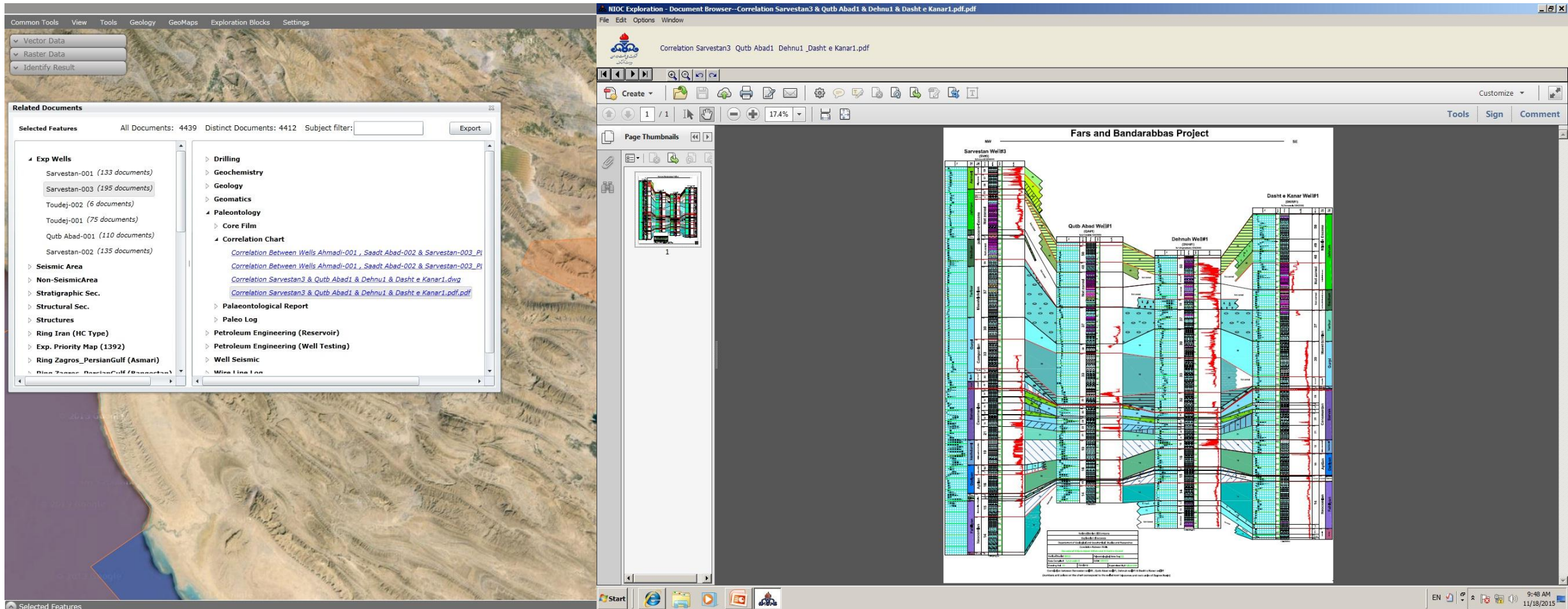
Blocks Related Features



Blocks Related Features



Easy Access to Data and Reports



The screenshot displays the NIOC Exploration Document Browser interface. The main window shows a geological correlation chart titled "Fars and Bandarabbas Project" with columns for Sarvestan Well#3, Qutb Abad Well#1, Dehnuh Well#1, and Dasht e Kanar Well#1. The interface includes a menu bar (File, Edit, Options, Window), a toolbar with various icons, and a sidebar with a "Related Documents" list. The list is categorized by "Selected Features" and includes sections for "Exp Wells", "Seismic Area", "Non-Seismic Area", "Stratigraphic Sec.", "Structural Sec.", "Structures", "Ring Iran (HC Type)", "Exp. Priority Map (1392)", "Ring Zagros_PersianGulf (Asmari)", and "Misc Line Log". The "Exp Wells" section lists documents such as Sarvestan-001 (133 documents), Sarvestan-003 (195 documents), Toudej-002 (6 documents), Toudej-001 (75 documents), Qutb Abad-001 (110 documents), and Sarvestan-002 (135 documents). The "Seismic Area" section lists documents like "Correlation Between Wells Ahmadi-001, Saadt Abad-002 & Sarvestan-003_P1", "Correlation Between Wells Ahmadi-001, Saadt Abad-002 & Sarvestan-003_P2", "Correlation Sarvestan3 & Qutb Abad1 & Dehnu1 & Dasht e Kanar1.dwg", and "Correlation Sarvestan3 & Qutb Abad1 & Dehnu1 & Dasht e Kanar1.pdf.pdf". The "Structural Sec." section lists documents like "Palaeontological Report", "Paleo Log", "Petroleum Engineering (Reservoir)", "Petroleum Engineering (Well Testing)", and "Well Seismic". The "Structures" section lists documents like "Ring Iran (HC Type)", "Exp. Priority Map (1392)", "Ring Zagros_PersianGulf (Asmari)", and "Misc Line Log". The "Ring Iran (HC Type)" section lists documents like "Ring Iran (HC Type)", "Exp. Priority Map (1392)", "Ring Zagros_PersianGulf (Asmari)", and "Misc Line Log". The "Exp. Priority Map (1392)" section lists documents like "Exp. Priority Map (1392)", "Ring Zagros_PersianGulf (Asmari)", and "Misc Line Log". The "Ring Zagros_PersianGulf (Asmari)" section lists documents like "Ring Zagros_PersianGulf (Asmari)", "Misc Line Log", and "Misc Line Log". The "Misc Line Log" section lists documents like "Misc Line Log", "Misc Line Log", and "Misc Line Log".

Data package

Data packages for each block consist of selective information which let the IOCs evaluate the blocks. These packages will be handed over to IOCs in spatial database format.

۱. Geo-database
۲. List of data
۳. Copy of data and reports

TEHRAN SUMMIT

Thank you
for your attention

Dehram Group: Perm-Triassic &
Jurassic Successions in Kuh e Surmeh



۲۸-۲۹ November ۲۰۱۵ - Tehran